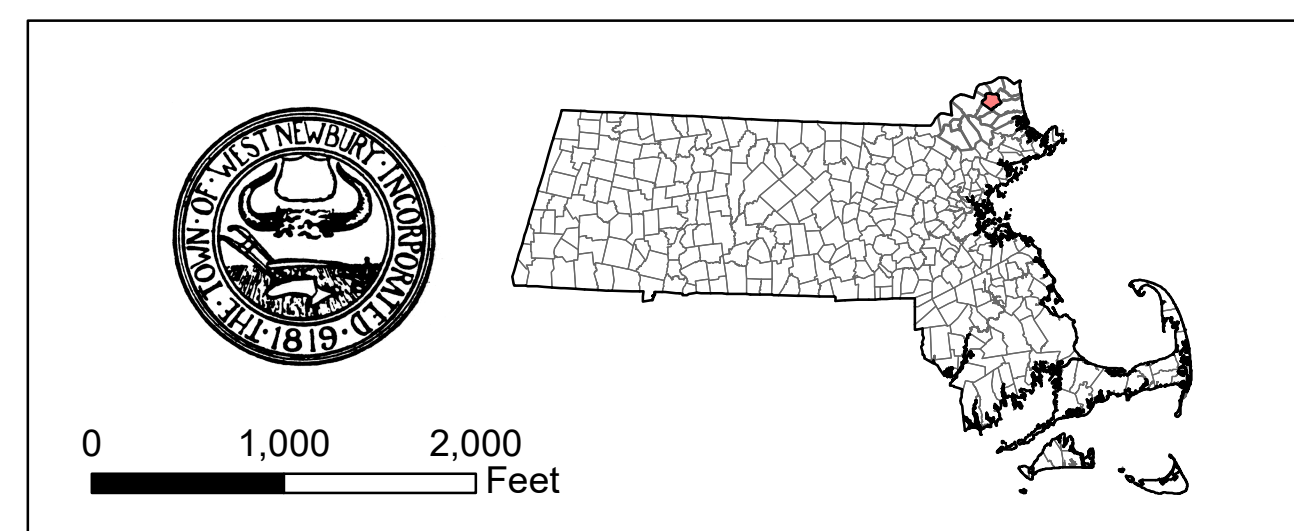
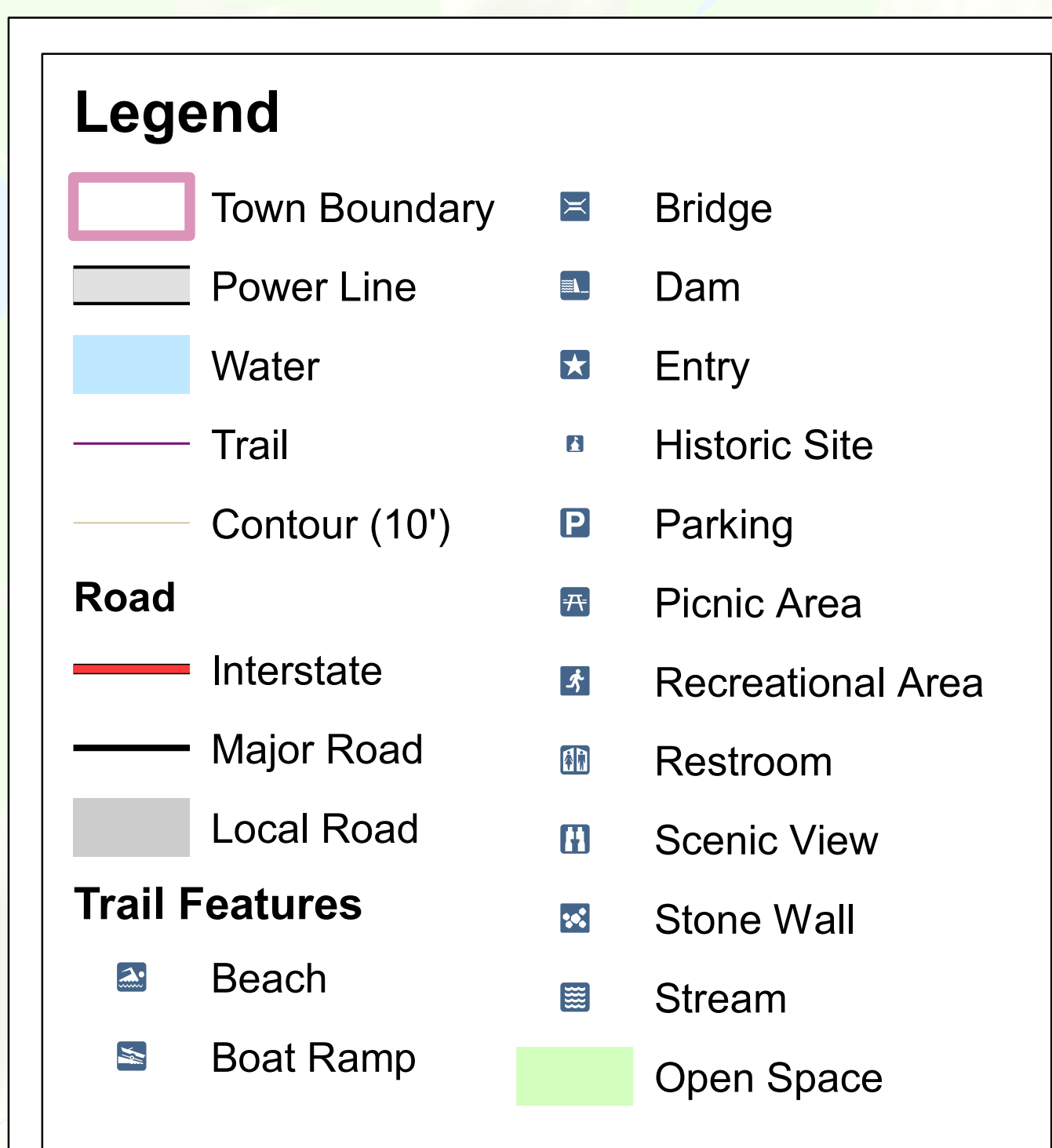



Town of West Newbury

Geographical Areas



Merrimack Valley Planning Commission does not make any warranty, expressed or implied, nor assume any liability or responsibility for the accuracy, completeness, or usefulness of the Geographic Information System (GIS) Data or any other data provided herein. The GIS data is illustrative only and material and should not be considered for any other purpose. The GIS data does not take the place of a professional survey and has no legal bearing on the true shape, size, location, or existence of a geographic feature, property line, or political representation. Merrimack Valley Planning Commission requests that any use of this information be accompanied by a reference to the source and the Merrimack Valley Planning Commission's caveat that it makes no warranties or representations as to the accuracy of said information. Any use of this information is at the recipient's own risk.



**Merrimack Valley
Planning Commission**
plan • develop • promote

Path: J:\ArcGIS\WestNewbury\GIS\05\WestNewbury_GeoAssets_2016.mxd

Printed: December 2016, KG

